

Kayseri – O Days

BULLETİN-2



www.kayseriodays.org.tr



[kayseriodays](https://www.instagram.com/kayseriodays)

ORGANIZING COMMITTEE

EVENT COORDINATOR	Süleyman OZBEK
EVENT ADVISOR	Ramazan KULAKOĞLU
TECHNICAL COORDINATOR	Cuma EKICI
RESPONSIBLE ORGANIZATION	Erkan OCAL
MAPPERS	Cuma EKICI-Ramazan KULAKOĞLU



EVENT SCHEDULE

DATE	PLACE	LOCATION	ACTIVITY
FRIDAY, NOVEMBER 15, 2024, TIME:10:00 AM	GESİ/KAYABAĞ (NEW MAP)		CITY MIDDLE-DISTANCE RACE
FRIDAY, NOVEMBER 15,2024 TIME : 7:00 PM	ERCİYES UNIVERSITY GÖL CAFÉ (NEW MAP)		NIGHT-O
SATURDAY, NOVEMBER 16, 2024, TIME: 10:00 AM	Lifos Plateau (NEW MAP)		MIDDLE DISTANCE
SUNDAY, NOVEMBER 17, 2024 TIME: 10:00 AM	İNCESU (NEW MAP)		SPRINT RACE

The organization retains the right to modify the competition hours and venues.







www.kayseriodays.org.tr






[kayseriodays](https://www.instagram.com/kayseriodays)

TERRAIN DETAILS

STAGE-1 CITY MIDDLE DISTANCE RACE (NEW MAP)	GESİ/KAYABAĞ
<ul style="list-style-type: none">• Eighty percent of the map comprises residential areas and houses, while the roads are predominantly paved. The remaining twenty percent typically features terrain elements such as dovecotes and caves.• Elevation on the map ranges from 1300 to 1350, with runnability and visibility fluctuating between good and very good.• It is advisable to use standard running shoes.	 
Map: Cuma Ekici Course setter: Cuma Ekici	Traffic congestion 
Scale: 1:5000 Contour Interval: 2.5 meters	Runnability 



TERRAIN DETAILS

STAGE-2 NIGHT ORIENTEERING (NEW MAP)	GÖL CAFE
<ul style="list-style-type: none">Narrow parkways and stairways are prevalent in the landscape, which primarily comprises open spaces and forested regions.Although the elevation on the map ranges from 1000 to 1050, both runnability and visibility are excellent.It is advisable to use standard running shoes.	 <p>Traffic congestion</p>
Map: Cuma Ekici Course setter: Cuma Ekici	 <p>Runnability</p>
Scale: 1/4000 Contour interval: 2.5 meters	
THE DATE OF OUR NIGHT ORIENTEERING COMPETITION HAS BEEN RESCHEDULED DUE TO THE NATIONAL MATCH. REGISTRATIONS SUBMITTED PRIOR TO THIS BULLETIN WILL BE UPDATED BY US.	

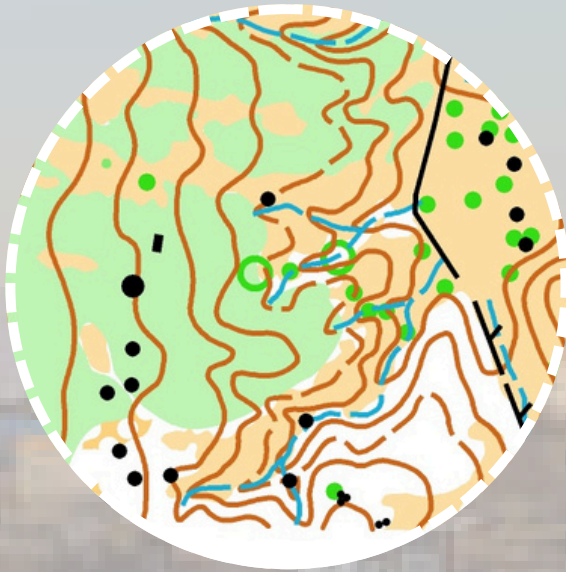




www.kayseriodays.org.tr





[kayseriodays](https://www.instagram.com/kayseriodays)

TERRAIN DETAILS

STAGE-3 (UP) MIDDLE DISTANCE RACE (NEW MAP)	Lifos Plateau
<ul style="list-style-type: none">• The terrain features numerous contour details, with rocky areas appearing intermittently. It presents a technical and runnable landscape; however, the green areas pose challenges to running in certain locations.• The elevation on the map ranges from 1800 to 1950, with favorable runnability and visibility.• It is advisable to use spiked orienteering shoes.	
Map: Ramazan Kulakoğlu Course setter: Cuma Ekici	Traffic congestion 
Scale: 1:10,000 Contour Interval: 5 meters	Runnability 

TERRAIN DETAILS

STAGE-4 (UP) SPRINT RACE (NEW MAP)	İNCESU
<ul style="list-style-type: none">The area, primarily composed of residential zones and dwellings, features narrow streets and scattered stairways. It also hosts numerous historical structures, given its location within a historically significant region.The elevation depicted on the map ranges from 1000 to 1100, with both runnability and visibility being relatively favorable.It is advisable to use standard running shoes.	
Map: Cuma Ekici Course setter: Cuma Ekici	Traffic congestion 
Scale: 1/4000 Contour interval: 2.5 meters	Runnability 

ACCOMODATION

BÜPA HOTEL	0352 320 55 50	<u>Küçük Mustafa, Bağlar Cd. NO:11,</u> <u>38050 Melikgazi/Kayseri</u>
KONAK HOTEL	0506 144 26 54	<u>Aydinlikevler, Aegean Region, Osman</u> <u>Kavuncu Boulevard No: 117, 38050</u> <u>Melikgazi/Kayseri</u>
RADİSSON BLUE HOTEL	0352 315 50 00	<u>Hunat, Sivas Blv. 24/1, 38030</u> <u>Melikgazi/Kayseri</u>



www.kayseriodays.org.tr



[kayseriodays](https://www.instagram.com/kayseriodays)

TRANSPORT

A complimentary shuttle will be provided daily from the Kayseri city center to the race venues.

Paid transportation will be from your hotel to the race venues.

Location: Republic Square (specific location details will be provided in bulletin-3.)



Departure times will be published in Bulletin-3.



www.kayseriodays.org.tr



[kayseriodays](https://www.instagram.com/kayseriodays)

AWARDS

At the conclusion of the three stages, the top three athletes in each category will receive medals and any available sponsor gifts. The awards ceremony will take place on the final day of competition for all categories.

EVENT FACILITY

The event center will operate in the competition areas daily.



www.kayseriodays.org.tr



[kayseriodays](https://www.instagram.com/kayseriodays)

CATEGORIES

CATEGORY	DATE OF BIRTH	CATEGORY	DATE OF BIRTH
W/M10	2016-2015	W/M 21 E	Born in 2006 and earlier
W/M 12	2014-2013	W/M 35	Born in 1990 and earlier
W/M 14	2012-2011	W/M 40	Born in 1985 and earlier
W/M 16	2012-2009	W/M 45	Born in 1980 and Earlier
W/M 18	2010-2007	W/M 50	Born in 1975 and earlier
W/M 20	2008-2005	W/M 55	Born in 1970 and earlier
W/M 21A	Born in 2006 and earlier	W/M 60	Born in 1965 and earlier

The organization retains the right to merge categories with fewer than five participants, in accordance with IOF regulations.



www.kayseriodays.org.tr



[kayseriodays](https://www.instagram.com/kayseriodays)

REGISTRATION FEES AND PAYMENT

	EARLY REGISTRATION (UP TO JUNE 30, 2024)	NORMAL REGISTRATION (UNTIL 30 OCTOBER 2024)	LATE REGISTRATION (UNTIL 10 NOVEMBER 2024)
PER STAGE (NIGHT-O FREE)	€10	€15	€20
PARTICIPATION OF 10 PEOPLE AND MORE	20% DISCOUNT	20% DISCOUNT	20% DISCOUNT
FOR AGES 14 AND UNDER	20% DISCOUNT	20% DISCOUNT	20% DISCOUNT
TRANSPORT (PER STAGE)	€10	€15	€20
SI RENTAL FEE (ALL STAGES)	€5	€5	€5



www.kayseriodays.org.tr



[kayseriodays](https://www.instagram.com/kayseriodays)

CAPPADOCIA TOUR

OUR EVENT WILL BE ON 14
NOVEMBER 2024
IT WILL BE REALIZED.

FOR DETAILED INFORMATION
ABOUT THE EVENT
YOU CAN REACH IT BY CLICKING
HERE



www.kayseriodays.org.tr



[kayseriodays](https://www.instagram.com/kayseriodays)

Race fees are only valid for Turkish athletes. Our athletes who will participate from abroad must pay the fee stated in our English bulletin.

The date of registration is valid for race registration fees.

Race registration fees will be paid in cash when taking the race kit.

You can send race-related distribution via e-mail to kayseriodays@gmail.com.



www.kayseriodays.org.tr



[kayseriodays](https://www.instagram.com/kayseriodays)

WHATSAPP GROUP

A WhatsApp group has been established to enhance communication and coordination for the event. You may click on the link in the photo to join.



www.kayseriodays.org.tr



[kayseriodays](https://www.instagram.com/kayseriodays)

TIMING SYSTEM

The SPORTident AIR (+) electronic timing system will be utilized for the competitions.

The following considerations should be made regarding timing:

If you possess your own SI device, you may utilize it during the competition. To do so, you must provide your SI number at the time of registration. After completing your final race, you are required to return the rented card to the organizing body. In the event of loss, you will be obligated to pay the SI fee of ₺2500.



COMMUNICATION



ERKAN ÖCAL 0 (541) 454 3850



kayseriodays@gmail.com



[kayseriodays](https://www.instagram.com/kayseriodays)



www.kayseriodays.org.tr




[kayseriodays](https://www.instagram.com/kayseriodays)

EXPLORE KAYSERI

GESI VINEYARDS AND DOVECOTES

The pigeon houses depicted on our initial day map represent some of the intriguing structures in Kayseri. These houses offer shelter to birds that have not yet been domesticated, shielding them from extreme temperatures, snow, winter storms, and providing sustenance during times when food is scarce. Additionally, they protect the birds from predation by wild animals. Pigeon houses are comprised of three primary sections known as the "pigeon room," "tower," and "tunnel."



MOUNT ERCIYES

Mount Erciyes, situated 10 km from our second stage, ranks as the fifth highest extinct volcano in Turkey and the tallest in the Central Anatolia Region, with an elevation of 3,917 meters. Its summit, which pierces the clouds, along with the perpetual snow adorning its peak, renders it a symbol of Kayseri, evoking a sense of the divine in those who behold its grandeur. Mount Erciyes remains significant for winter tourism, mountain climbing, and plateau tourism throughout the year. Its eruptions, occurring 30 million years ago, contributed to the formation of Cappadocia.



www.kayseriodays.org.tr



[kayseriodays](https://www.instagram.com/kayseriodays)

EXPLORE KAYSERI

HİSTORİC TALAS AND OTTOMAN THOROUGHFARE

Talas, located 4 km from our third stage, has been home to numerous civilizations throughout history, including Mazaka, Tabal, Cilicia, Cappadocia, Med, Persian, Kayrus, Roman, Byzantine, Danishmend, Seljuk, and Ottoman. It has served as a confluence for individuals from diverse religions and cultures.

Presently, the district captivates visitors with its narrow streets, towering stone houses, and historical edifices. Additionally, one can find traditional handicrafts, souvenir shops, and establishments offering local delicacies.



SOĞANLI VALLEY AND RUİNS

The Soğanlı Archaeological Site, situated 40 km from our fourth stage, has served as a settlement since the Roman Period. The Romans utilized the rock formations on the valley slopes as cemeteries, while the Byzantines repurposed them as churches. From the 4th century AD, Soğanlı emerged as a significant center of Christianity in Cappadocia, retaining its prominence through the 7th and 8th centuries. In addition to numerous churches and monasteries hewn from the rock, Soğanlı is home to thousands of dovecotes, caves, and shelters.



www.kayseriodays.org.tr



[kayseriodays](https://www.instagram.com/kayseriodays)